


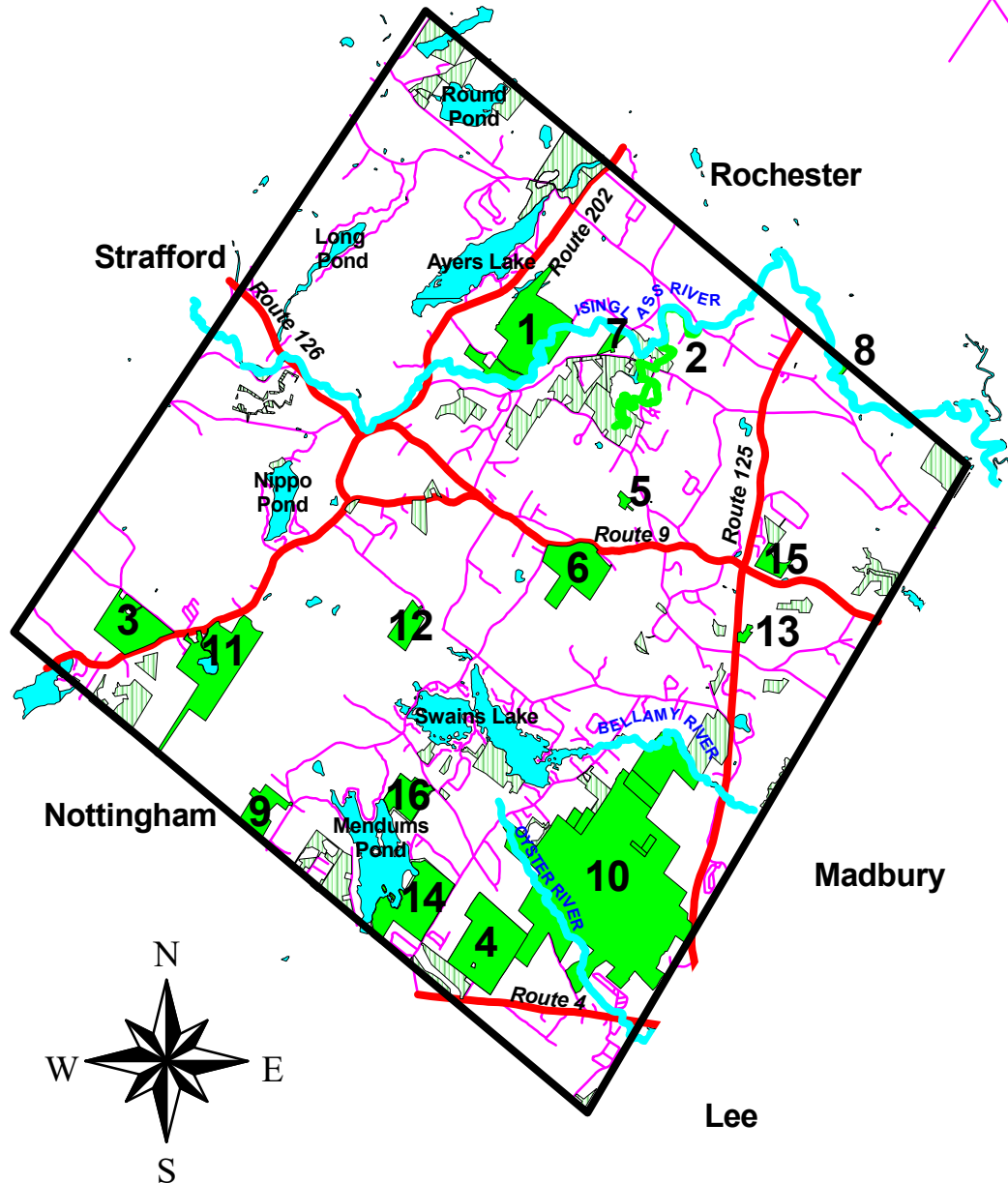


Barrington Public Lands & Trails

-  Lands open to the Public
-  Other Conserved Lands
-  Roads



1. A Harlan Calef Isinglass Preserve
2. Barrington Trail
3. Boodey Farm Conservation Easement
4. Brasen Hill (aka Warren) Farm
5. Cullen Woods Open Space
6. Goodwill Conservation Area
7. Kids of the River Property
8. Locke Falls
9. Newhall Conservation Easement
10. Samuel A. Tamposi Water Supply Reserve (SATWaSR)
11. Stonehouse Pond
12. Barrington Town Forest
13. Turbocam Mallego River Walk
14. UNH Recreation Area
15. Village Place Open Space
16. Jeffery Conservation Easement

Based datasets provided by NH GRANIT. Digital data in NH GRANIT represent the efforts of the contributing agencies to record information from the cited source materials. Complex Systems Research Center, under contract to the NH Office of Energy and Planning, and in consultation with cooperating agencies, maintains a continuing program to identify and correct errors in these data. OEP, CSRC, and the cooperating agencies make no claim as to the validity or reliability or to any implied uses of these data.